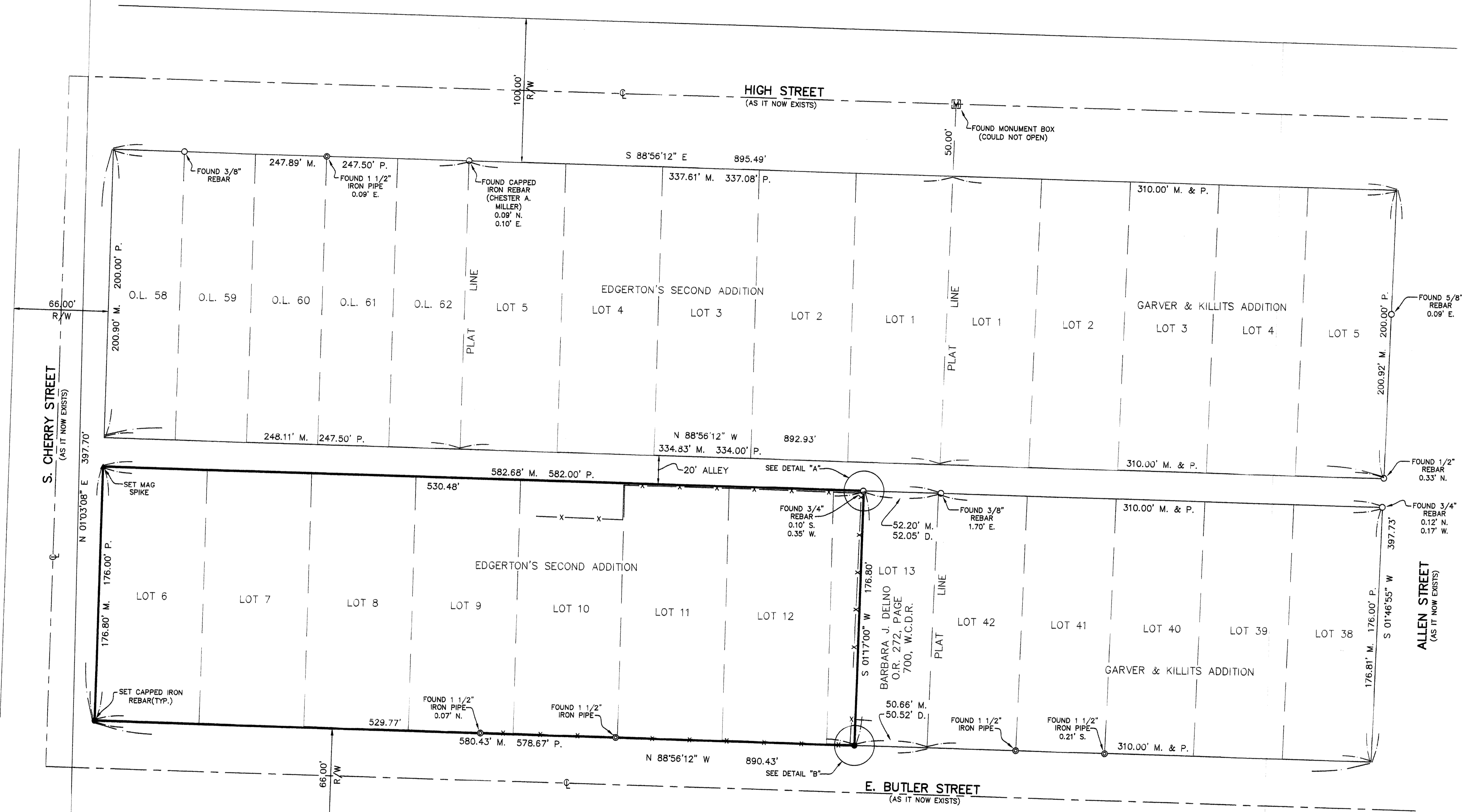
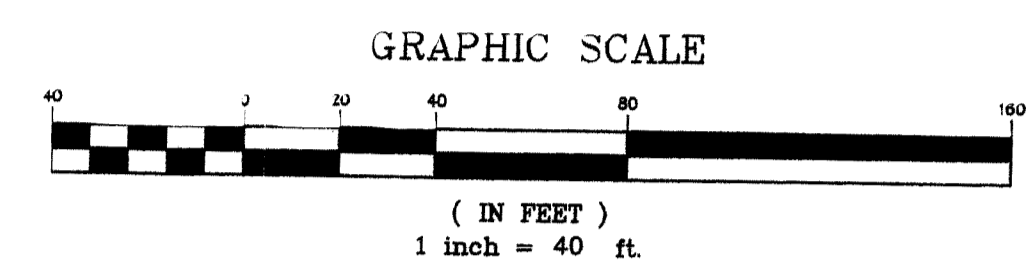


BOUNDARY SURVEY
 LOTS 6-12 INCLUSIVE AND PART OF LOT 13,
 ALL IN EDGERTON'S SECOND ADDITION,
 IN THE CITY OF BRYAN, WILLIAMS COUNTY, OHIO.
 PREPARED FOR BEILHARTZ ARCHITECTS AT THE REQUEST
 OF MR. SPENCER BECKMAN



DEED REFERENCE
 VOL. 109, PAGE 519,
 WILLIAMS COUNTY DEED RECORDS.
 VOL. 109, PAGE 520,
 WILLIAMS COUNTY DEED RECORDS.
 VOL. 109, PAGE 521,
 WILLIAMS COUNTY DEED RECORDS.
 VOL. 109, PAGE 522,
 WILLIAMS COUNTY DEED RECORDS.
 VOL. 209, PAGE 901,
 WILLIAMS COUNTY DEED RECORDS.
 VOL. 209, PAGE 513,
 WILLIAMS COUNTY DEED RECORDS.
 VOL. 208, PAGE 1096,
 WILLIAMS COUNTY DEED RECORDS.

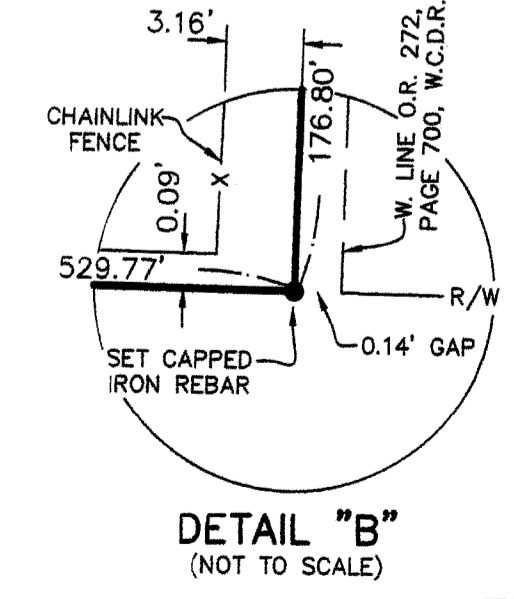
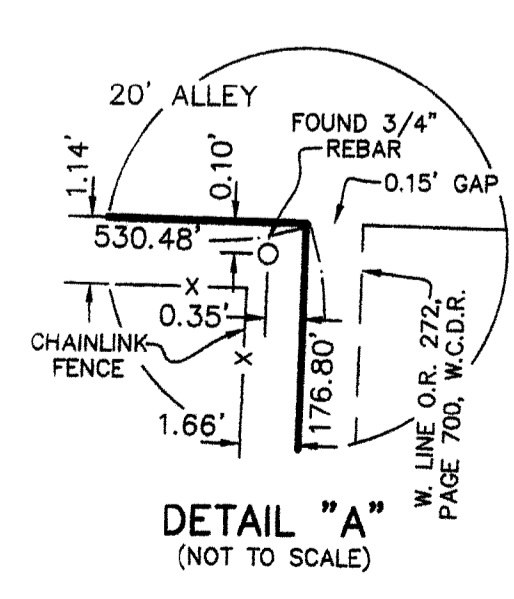
- LEGEND**
- SET CAPPED IRON REBAR
 - ▲ SET LARGE MAG SPIKE
 - ⊙ FOUND IRON PIPE
 - FOUND IRON PIN
 - ⊞ FOUND MONUMENT BOX
 - D. DEED DISTANCE
 - M. MEASURED DISTANCE
 - P. PLAT DISTANCE
 - O.L. OUTLOT
 - O.R. OFFICIAL RECORD
 - W.C.D.R. WILLIAMS COUNTY DEED RECORDS
 - x- FENCE LINE

AREA
 93,726 SQ.FT OR 2.152 AC.±

I HEREBY CERTIFY THAT THE INFORMATION SHOWN
 HEREON IS THE RESULT OF A TRUE AND
 ACCURATE BOUNDARY SURVEY PERFORMED UNDER
 MY SUPERVISION DURING JANUARY, 2016.

THIS SURVEY HAS BEEN RECORDED IN VOLUME
 7B, PAGE 307, OF THE WILLIAMS COUNTY RECORD
 OF SURVEYS.

Duane E. Heck
 Duane E. Heck
 Professional Surveyor No. 7432
 Date: 1/27/16



BEARING NOTE:
 THE BEARINGS USED HEREON ARE BASED ON AN
 ASSUMED MERIDIAN AND ARE FOR THE EXPRESS
 PURPOSE OF CALCULATING ANGULAR MEASUREMENT.

NOTE:
 THIS SURVEY WAS PERFORMED WITHOUT THE BENEFIT OF A
 TITLE REPORT AND IS SUBJECT TO ANY ADDITIONAL
 INFORMATION THAT MIGHT BE DISCLOSED BY SUCH A REPORT.

Garcia Surveyors, Inc.
 P.O. Box 2628
 Whitehouse, OH 43071
 Phone: (419) 877-0400
 Fax: (419) 877-1140

REV.	DESCRIPTION	BY:	DATE:

JOB NAME: BRYAN SCHOOL	JOB NUMBER: 156S02148	DRAWN BY: RMG
CLIENT NAME: LINCOLN ELEMENTARY	SCALE: 1" = 40'	SURVEY BY: NRM/SDP
DESCRIPTION: BOUNDARY SURVEY	DATE: 11/18/15	CHECKED BY: DEH
	OUPS TICKET NUMBER: ---	SHEET 1 of 1
	DRAWING NAME: 156-02148FB00A1	